

Towers, Tunnels and Turrets

Geography Skills:-

- * Begin to familiarise with OS maps and symbols. (Ludlow)
- * Use fieldwork to observe, measure and record collected data using sketch maps, plans and digital technologies.
- * Create sketch maps of Ludlow.
- * Begin to use 8 compass points and 4 fig grid references.
- * Confidently locate and name the 4 countries and capitals.
- * Locate and name the continents and oceans on a map.
- * Begin to know some of the countries in Europe

Different types of castle:

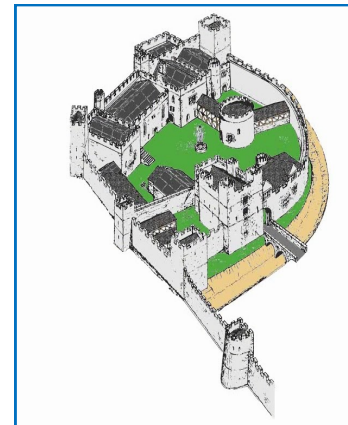
- ⇒ Motte and Bailey
- ⇒ Stone Keep
- ⇒ Concentric

History Skills:

- * To place names, dates and events in British and world history onto a timeline and begin to understand where they fit in relation to key events such as BC/ AD
- * Begin to identify some of the main events/ people/ places from the past (Norman invasion)
- * Have an understanding of local history.

Vocabulary:

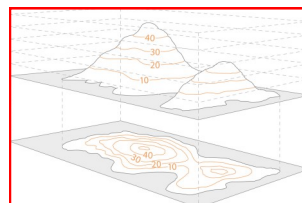
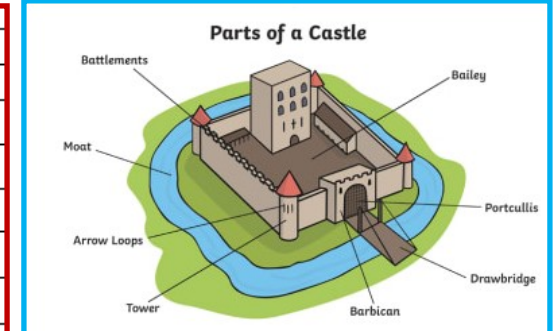
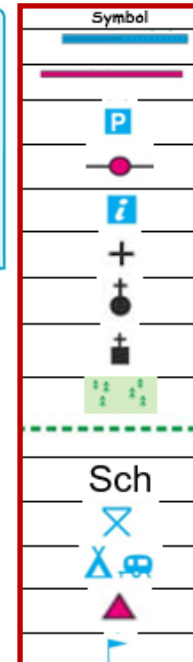
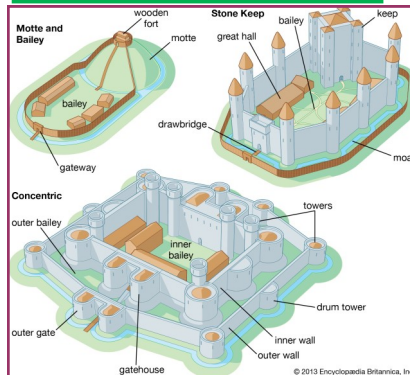
Symbol	Long time ago
Key	Now
Grid reference	Past
Place of interest	Artefacts
Viewpoint	Invasion
Same	BC/AD
Alike	
Different	



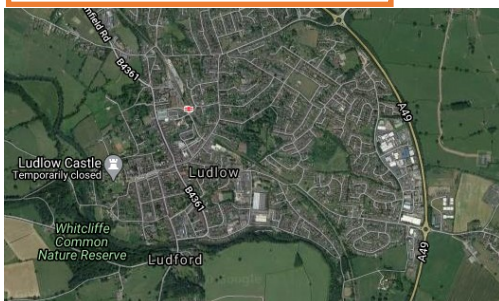
Ludlow Castle



William the Conqueror



Maps of Ludlow including contour lines to show heights.



Bayeux Tapestry showing the Norman invasion of 1066 .