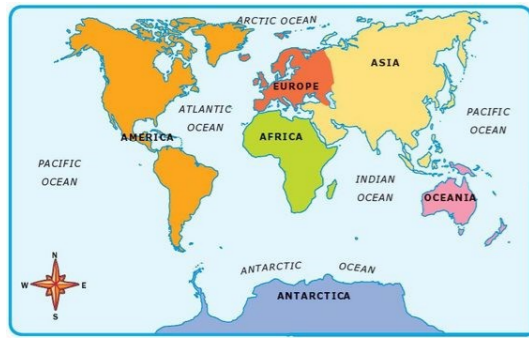




Can you take us on a journey around the world? - KNOWLEDGE ORGANISER



What journey does Michael take around the world?



Describe the human and physical features of the places Michael visits.



Look at the different trade routes of the places Michael stops on his journey.

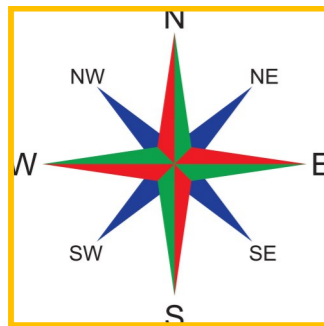
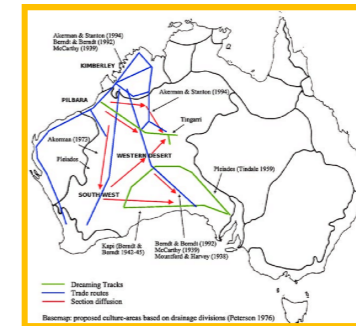
Key Vocabulary:

Hemisphere, North East, South East, North West, South West, Symbol, Key, Grid, reference, Arctic and Antarctic Circle, Coast, Island, Hill, Cliff, Port, Village, Human Physical, Similarity Difference, Northing, Easting, Ordnance Survey Map, land locked, Equator, N and S hemisphere, Tropic

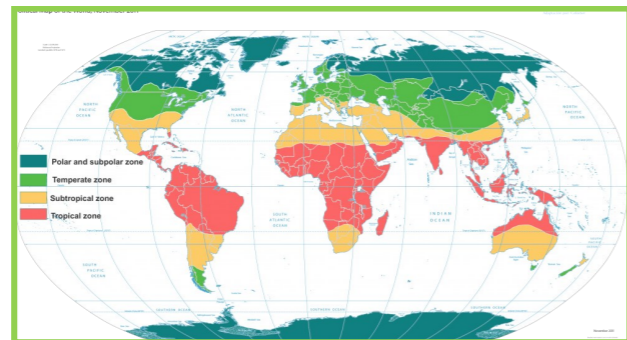
The 7 continents of the world: Africa, Asia, North America, South America, Europe and Antarctica.

The 5 oceans are: Pacific, Atlantic, Indian, Arctic and Antarctic.



Thinking about the different climates of parts of the World on Michael's journey,



Use directional language and compass points to describe where countries are in relation to each other.



Grid references—looking at the area of Sydney and use 4 point grid references to identify key points.




Compare and contrast the cities of Rio de Janeiro and Cape Town. Look at the human and physical features of both places.



Look at a range of maps and photographs of Perth. What are the map symbols used? Can we read the maps well?



Can we use a compass and our directional language to navigate ourselves around at Forest School?



Substantive Concepts:

- To know and identify the 7 continents and 5 oceans of the world.
- To identify the North and South hemispheres and the equator.
- To identify and name the Tropic of Cancer and Tropic of Capricorn and explain that these show the equatorial region.
- To know the boundaries of the polar regions are marked by the invisible lines the Arctic and Antarctic circles.
- To know the names of some countries and key cities in Europe.
- To use discretionary language and compass points.
- To know and name 4 contrasting counties of the UK: Shropshire, Northumberland, Somerset and Greater London.