

# Why do we live where we live? - KNOWLEDGE ORGANISER

## Key Vocabulary:

Continent, Atlantic Ocean, Pacific Ocean, Indian Ocean, Antarctic Ocean, Arctic Ocean, Europe, Africa, Asia, N and S America, Antarctica, Oceania, Irish Sea, North Sea, English Channel, Land, North, East, South, West, Capital City, London, England, Cardiff, Wales, Edinburgh, Scotland, Belfast, Northern Ireland, Village, town, city, Shropshire, Herefordshire, Powys, Worcestershire



The 7 continents of the world: Africa, Asia, North America, South America, Europe and Antarctica.  
The 5 oceans are: Pacific, Atlantic, Indian, Arctic and Antarctic.



Naming capital cities of the UK: London, Cardiff, Belfast, Edinburgh



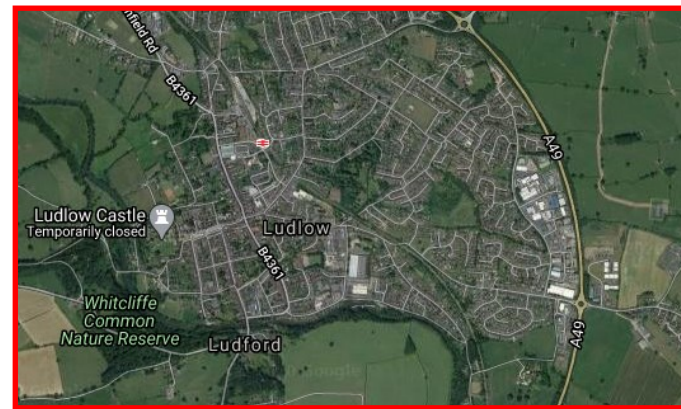
The UK is split up into counties. Some of these include: Shropshire, Northumberland, Somerset and Greater London.



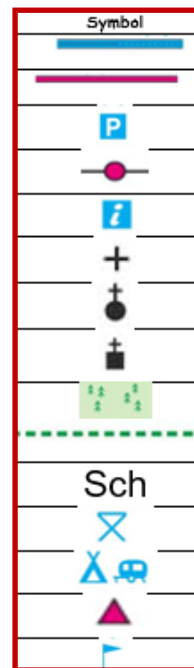
Why is Ludlow castle built where it is?



Where in the UK is Ludlow?



OS maps and symbols.



## Substantive concepts:

To be able to identify and name the 7 continents of the world and the 5 oceans.

To name the capital cities of the UK.


To know the UK is split up into counties and be able to name and find 4 counties: Shropshire, Northumberland, Somerset and Greater London.

To be able to identify where Cleve Hill and Ludlow are on a map of the UK, map of Europe and map of the World.

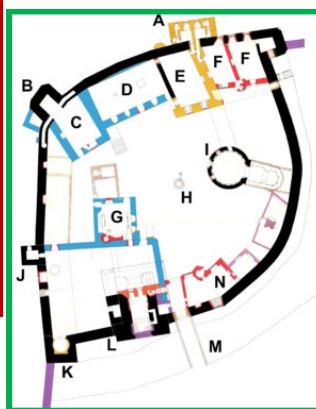
To use discretionary language and grid references, in particular when navigating around Ludlow.

To create questionnaires and collect data.

To consider Ludlow as a tourist destination.



Using directional language and grid references to navigate around Ludlow.



Sketch map of Ludlow castle



Questionnaires interviewing people on why they are in Ludlow and what they are doing.

Data analysis following this questionnaire.



Why is Ludlow a tourist destination?

What is there for tourists to see and do?

